

PLAN No 766
FOR IMPROVEMENT OF
THIRTEENTH STREET

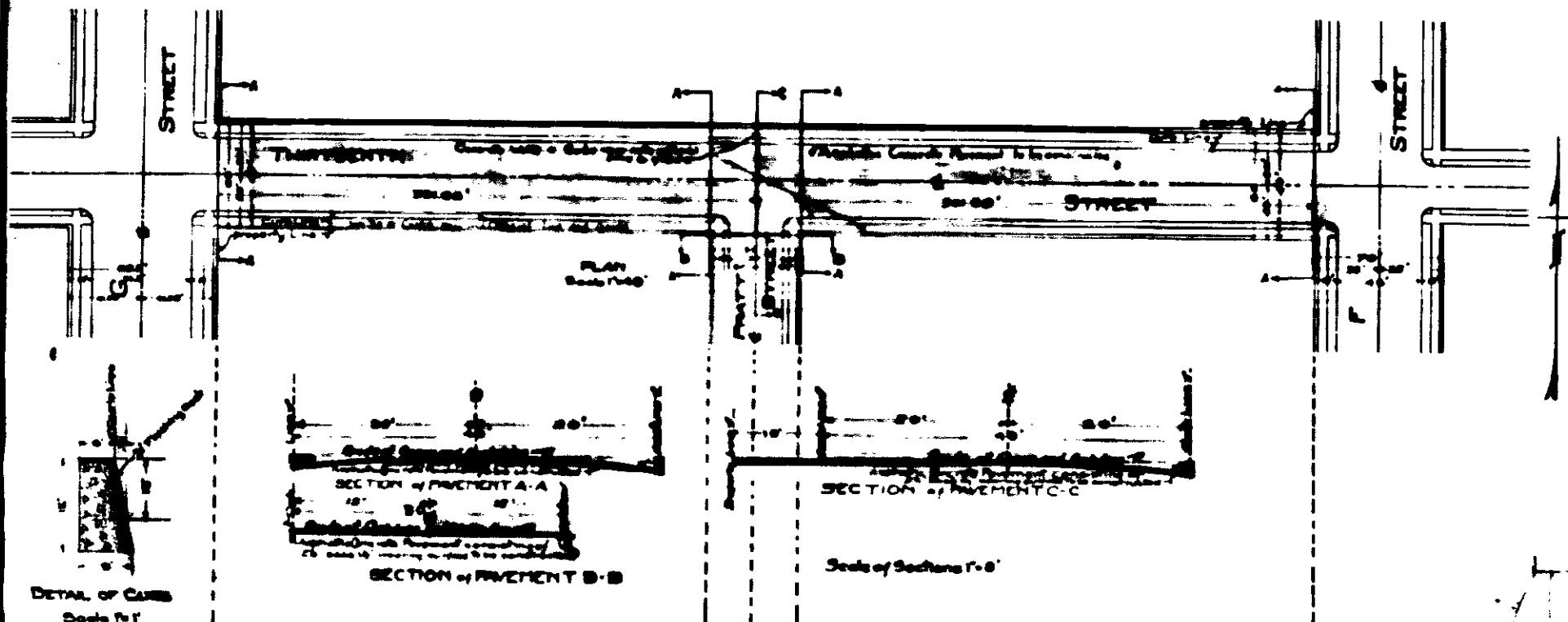
BETWEEN
F STREET & G STREET
IN THE
CITY OF SAN BERNARDINO CALIFORNIA

March 7 1928



C.E. Johnson
City Engineer

Scale 1"=40'

LEGEND
 * means inch or inches
 ' means feet or feet.
 N# means number.
 N# arrow means north.
 Elev. means elevation.
 Asphalt Pavement to be constructed shown thus in Section thus .
 C means center line



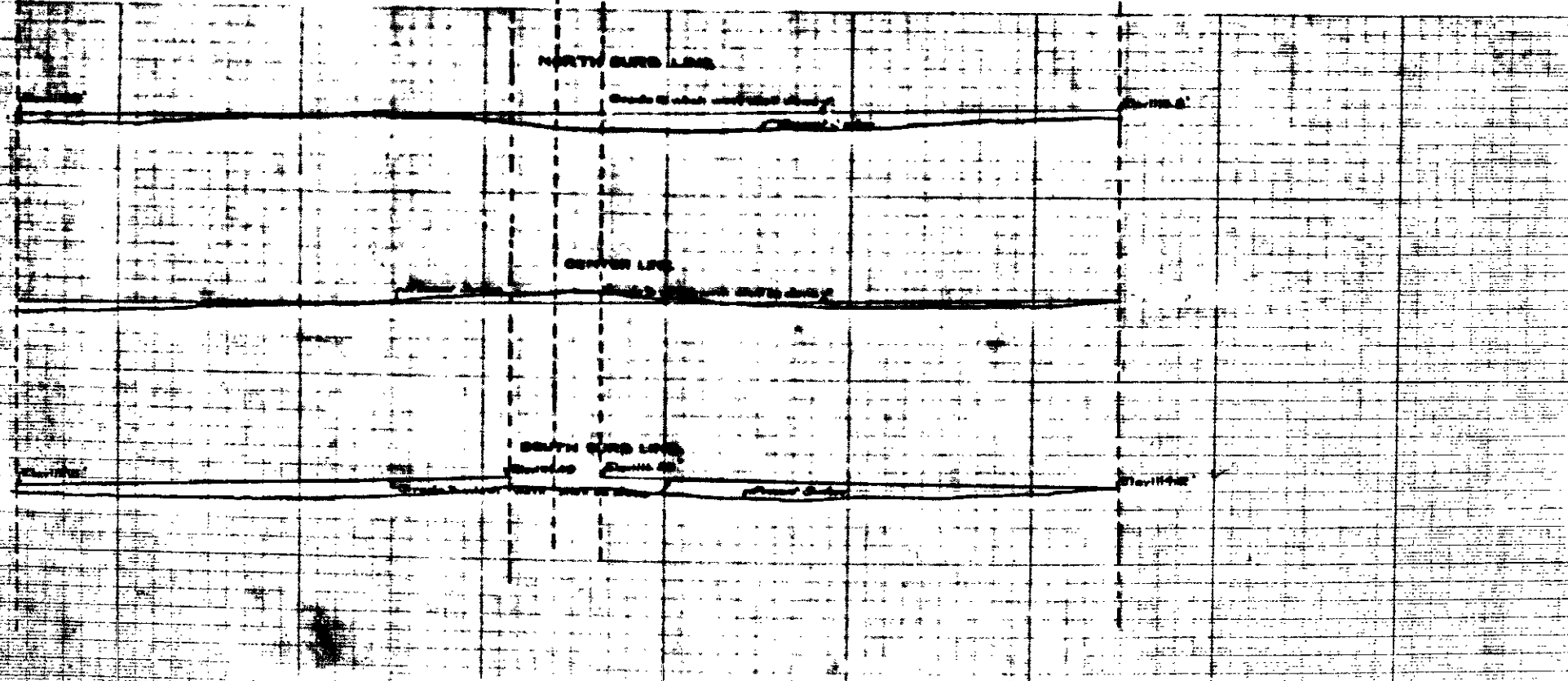
DETAIL OF CURB
Scale 1"=1'



Scale of Sections 1"=8'

3 + 121

FILED
MARCH 10 1928



This plan was prepared by the City Engineer and shows a plan which is to be constructed in accordance with the City Benchmarks established by Ordinance No. 1133 of the City of San Bernardino California.

PROFILES
 Red Lines show grade to which work shall be done.

PROFILE SCALE
 Horizontal - 1"=40'
 Vertical - 1"=4'

Title of Thirteenth Street to City of San Bernardino acquired by deeds as of Page 196 and Page 198 Book No. 605 of Deeds Records of San Bernardino County.
 Grade of Thirteenth Street established July 16, 1919 Ordinance No 728.
 Plan adopted March 6, 1928.

PLAN No 766
FOR IMPROVEMENT OF
THIRTEENTH STREET


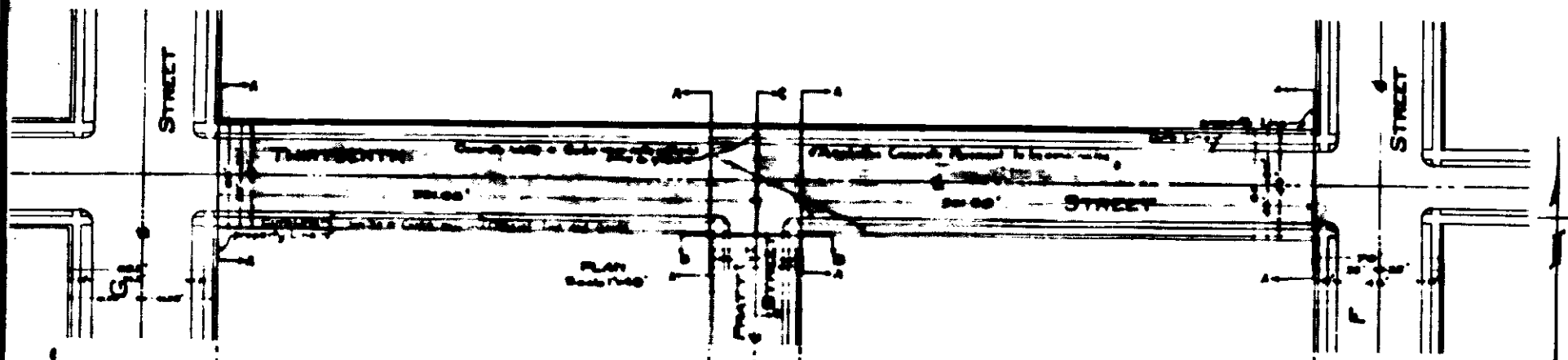
BETWEEN
F STREET & G STREET
IN THE
CITY OF SAN BERNARDINO CALIFORNIA

March 7 1928

C.E. Johnson
City Engineer

Scale 1"=40'


LEGEND
 * means inch or inches
 ' means feet or feet.
 N# means number.
 N# arrow means north.
 Elev. means elevation.
 Asphalt Pavement to be constructed shown thus  in Section thus 
 C means center line



DETAIL OF CURB
Scale 1"=1'

3 + 121

FILED
MARCH 10 1928



This plan was prepared and shows a plan which is in accordance with the city Benchmarks established by Ordinance No. 1133 of the City of San Bernardino California.

PROFILES
 Red Lines show grade to which work shall bid.

PROFILE SCALE
 Horizontal - 1"=40'
 Vertical - 1"=4'

Title of Thirteenth Street to City of San Bernardino acquired by deeds as of Page 196 and Page 198 Book No. 605 of Deeds Records of San Bernardino County.
 Grade of Thirteenth Street established July 16, 1919 Ordinance No. 728.
 Plan adopted March 6, 1928.